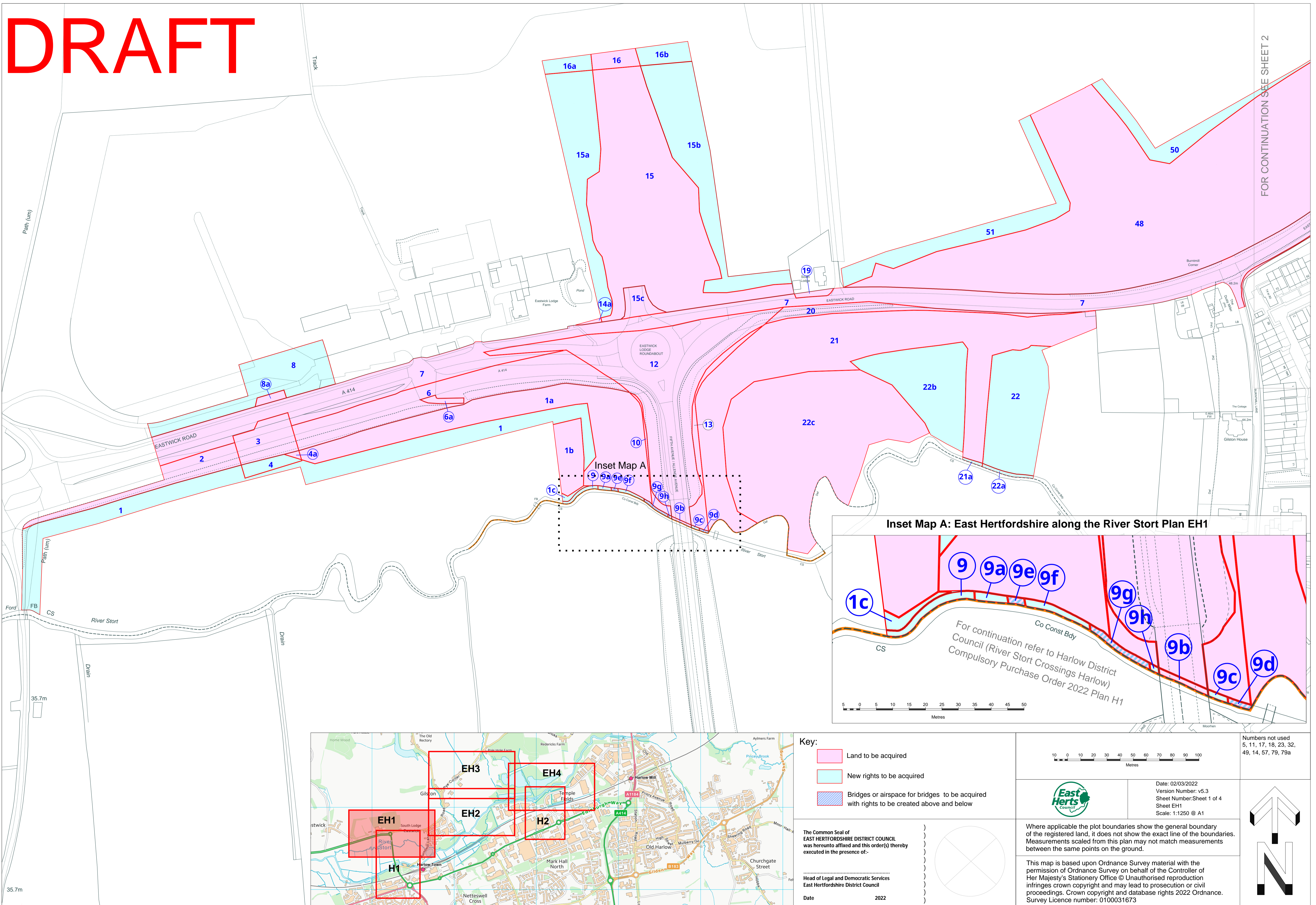
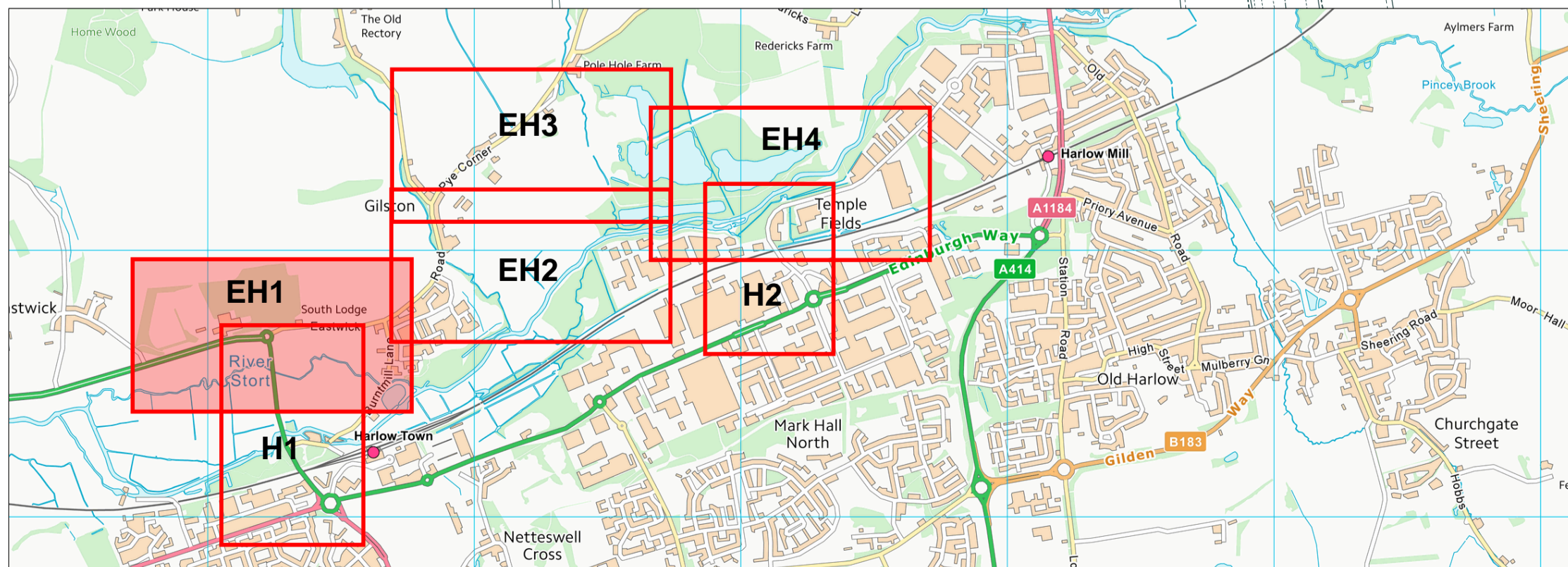
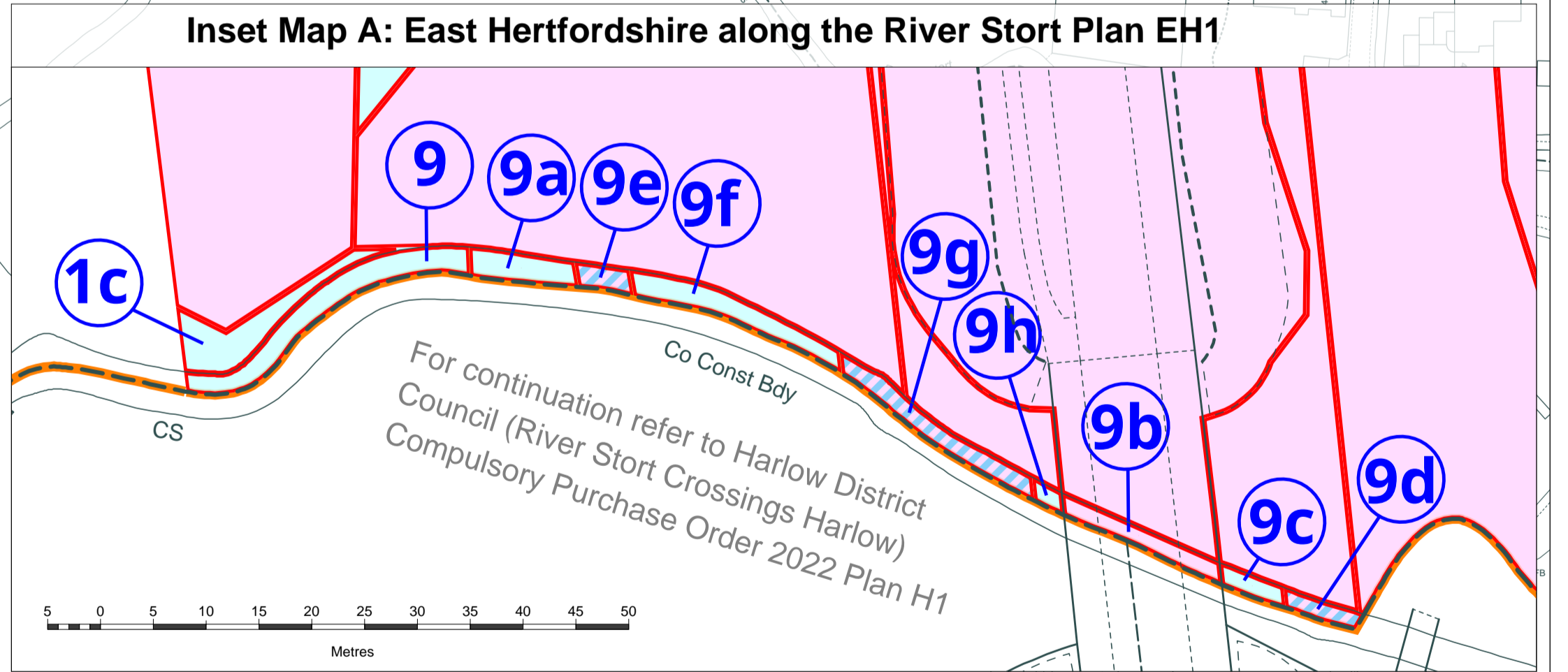


# DRAFT



FOR CONTINUATION SEE SHEET 2

Inset Map A

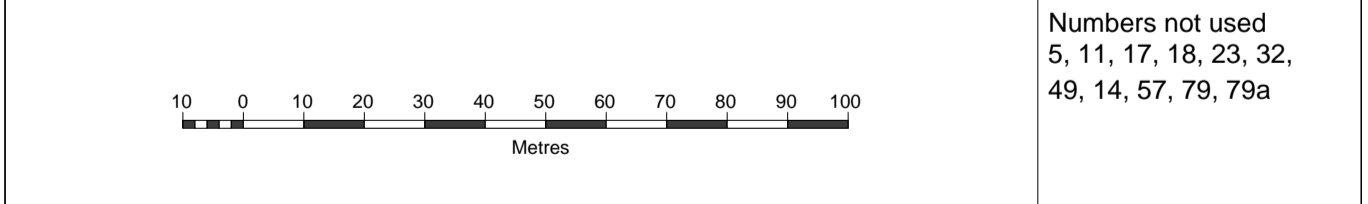


- Key:**
- Land to be acquired
  - New rights to be acquired
  - Bridges or airspace for bridges to be acquired with rights to be created above and below

The Common Seal of EAST HERTFORDSHIRE DISTRICT COUNCIL was hereunto affixed and this order(s) thereby executed in the presence of:-

Head of Legal and Democratic Services  
East Hertfordshire District Council

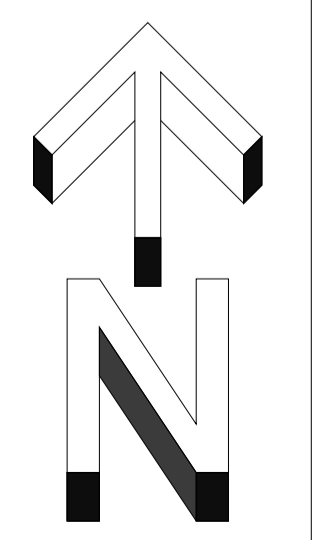
Date 2022



East Herts Council  
Date: 02/03/2022  
Version Number: v.5.3  
Sheet Number: Sheet 1 of 4  
Sheet EH1  
Scale: 1:1250 @ A1

Where applicable the plot boundaries show the general boundary of the registered land, it does not show the exact line of the boundaries. Measurements scaled from this plan may not match measurements between the same points on the ground.

This map is based upon Ordnance Survey material with the permission of Ordnance Survey on behalf of the Controller of Her Majesty's Stationery Office © Unauthorised reproduction infringes crown copyright and may lead to prosecution or civil proceedings. Crown copyright and database rights 2022 Ordnance Survey Licence number: 0100031673



Numbers not used  
5, 11, 17, 18, 23, 32,  
49, 14, 57, 79, 79a